























Ash Township Land Code Map 2025

 1 CENTRAL TOWNSHIP	 24 SEC 9 & 16	 36 SEC 21 GRAFTON RD	 64 ORCHARDS MHP	 101 AGRICULTURAL
 2 W. OF GRAFTON	 25 CARLETON CROSSING	 44 S. GRAFTON RD	 65 COM.TEL/CAR-ROCK/WILL CAR	 112 LAZY OAKS
 3 E. OF TELEGRAPH	 28 SCHIRRMACHER SUB	 50 RESIDENTIAL TEL	 80 COMM MONROE ST	 171 NORTH POINT COMMONS
 8 SEC 8 & 9 GRAFTON	 35 VILLAGE	 61 TELEGRAPH S OF LABO COMMERCIAL	 86 COMM GRAFTON RD	 301 INDUSTRIAL
 16 GARDEN EST SUB			 999 EXEMPT PROPERTIES	